Est. 1883

B.A.A.NEWS

Tel 01562-882116 Fax 01562-882126
Email baajnw@btinternet.com Website www.baa.uk.com

September 2012

2012 AGM

See Agenda on page 2

Coppice re-opened

See Fishing News for what's being caught

Remember your first ever fish?

See Fishing News page 11

Red Kite over the Severn Valley

See Nature Views page 16

Dave Harrell tactics

See pages 24 & 25

2012 AGM

The 2012 BAA AGM will take place on Thursday 8 November at The Centennial Centre, 100 Icknield Port Rd. Birmingham B16 0AA at 8.00pm.

All BAA members are invited to attend, but in order to gain entrance to the meeting; you must have your current BAA membership card with you (no exceptions). Following the formal business of the meeting, members will receive a report of the goings-on during the preceding twelve months, as well as an opportunity to ask any relevant questions of the Management Committee (at the discretion of the Chairman).

AGENDA

1. **To approve the minutes of the Annual General Meeting held on 10 November 2011**
2. **To approve the accounts for 2011**
3. **To appoint auditors for 2013:**
   Crompton Ward & Co. - prop. by K Aske
4. **Election of officers:**

   (a) President: Retiring Officer: I P Rees Nominations: I P Rees
   Nominated by: S Wyton (F00012), K Aske (S00002)

   (a) Vice President: Retiring officer: J N Williams Nominations: J N Williams
   Nominated by: P Connolly (F02966) P Binns (S00887)

5. **Election of Executive Committee:**

   Retiring Members: B Collins, F Flint, K Pearson, D Gumbley.
   (All re-nominated by Executive Committee)

New Nominations:	Nominated by:
M Latham (F14426)	D Webb (S00001) T Hanlon (S04606)
L Poulton (F07364)	D Webb (S00001) D Gumbley (F00013)
G Price-Hunt (S04780)	B Marsh (S00009) K Young (S00178)
D Fensome (L00302)	D Webb (S00001) S Hanlon (L00295)
J Flood (S04781)	D Gumbley (F00013) D Jones (S00012)
A Hails (L00267)	M Hails (F11491) D Pickett (F07676)

Meeting Closed

Following the conclusion of the formal AGM business, there will then be an open forum when members may raise matters of interest, at the discretion of the Chairman. There will also be Financial, Fisheries and Bailiffing reports presented by Officers, plus a summary of Executive Committee meetings held during the preceding twelve months.

Ctrl+Click the hyperlink below to download a copy of the agenda.

http://www.baa.uk.com/uploads/agm_agenda_201236e5e8df.pdf

Fishing News

Junior Fishing Day at Coppice

I was asked to send in a picture of my grandson's (Cameron Preece) catch from the junior angling day at Coppice Lake as one of the members of staff had a camera but couldn't get it to work so I sent in the image. He had a wonderful day.

Here also is a picture of a 4lb 4oz chub he caught at Broadwas that you may also want to use.

Kind regards Martyn Phillips.

Ed; Cameron's Broadwas chub picture is at the bottom of this section. I've also added it to the Fishing News Record list.

Hi,

Just thought I could send in this pic for the monthly newsletter!

This 7.5lb common carp from Coppice Lake was caught on maggots and 4lb line. It put up a great fight! This was caught on the 11th August on the Junior fishing day, on this note can I please thank everyone who organised the event, because it was a great days fishing!

Thanks BAA

Matt Roberts (Age 13)

Ed; as mentioned in the first letter we did suffer camera problems at the Junior Fishing Day and lost over 200 pictures taken. Fortunately one of the other staff members took the pictures below using his phone.

Cameron's Broadwas chub

Coppice re-opens

Hi, thought you might like a pic of the 15lb carp caught at Coppice Lake 18/8/2012 plus a pic of lake.

Thanks Kev Abel

More from Coppice

Hi all went to Coppice on 14th August with my mate Colin and what a day we had. We got there about 4am and set up on the car park side of the pool. I'm not telling which pegs or where in the pool we placed our bait or what bait we used but it was a GRRRRRREAT day of fishing.

I totalled 127lb of fish listed it below;
Common carp = 17lb, 9.5lb, 11lb, 9lb, 9.5lb, 10lb, 6.5lb, 9lb, 8.5lb, 7.5lb and 10lb.
Mirror carp = 7.5lb and 9lb. Bream = 3lb.

Here are 2 photos of the 17lb common carp and a 9lb mirror carp which is beautiful.

Also I think the closure of Coppice has done it the world of good the stories I hear about what some people get up to here with how much bait they are putting into the water to the issue with the litter. Coppice is looking in great shape despite the loss of fish, the grass is lovely and thick on the banks and the water is a lovely colour.

I have a question for you? How is the issue with hot weather and how it affects Coppice going to be managed in the future?

Right now for my mate Colin, what a great day you had mate well done.

He had 108.5lb of fish listed below;
Common carp = 11lb, 10lb, 11lb, 10lb, 7.5lb, 7lb, 10lb, 13lb and 10lb.
Mirror carp = 11lb. Bream = 4lb x 2.

Here are some photo of Colin's 13lb common carp and 11lb mirror carp below.

Thanks Kev of Birmingham

Ed: No decisions have been made so far about changes in the management of Coppice Lake. Will keep you updated. What's Colin's surname? I need it for his 11lb mirror carp and 4lb bream entries in the Fishing news record.

Marlcliff chub

My two friends (Paul and David Wood) have asked me to pass these two photos to you of their two chub.

The 1st is a 6.5lb.
The 2nd is a 6.7lb

Thanks Kev of Birmingham

Ed: I've added both fish to the Fishing news record with both Paul and Dave Wood listed as the catcher of both fish. Please email me who caught which fish and I will then correct the list entries. Can you also confirm if 6.5lb and 6.7lb means 6lb 5oz or 6point5lbs. I've assumed 6lb 5oz and 6lb 7oz for the list entries.

Marlcliff bream

Thought you may be interested in the nice bream caught mid August on the Avon at Marlcliff, not massive but just scraped in at 6lb and a pleasant surprise on an otherwise quite day with just two small perch and a small pike about 4lb. Maggots were the bait with maggot feeder. Looking quite healthy in the photo it was badly scarred with a 4 inch gash on the other side.

Having fished the stretch many times in the past a cormorant was seen there for the first time, maybe the culprit. It's been good while Coppice has been closed to see species other than carp dominate the news page photos, it does show what is on offer elsewhere.

Thanks,

Graham Beck.

Kevs off fishing again!

Hi all went over to the River Avon at Marlcliff on 25th July about 8 pegs down from the weir. It was a lovely sunny day had a barbel at 4lb and a chub at 3lb photo's below.

I also went to Nordley on the 3rd August and fished pool 1 had a good day 8 carp in all 1 of which was a mirror carp at 5lb and rest common carp at 7lb, 2 x 5.5lb, 6.5lb, 7lb, 10lb, 11lb and 11.5lb. Photo of the 11.5lb common carp below;

I then went back to Nordley on the 11th August had a great day had 9 carp that day 5 common carp at 6lb, 2 x 7lb, 10lb and 11lb and 4 mirror carp at 4.5lb, 8lb, 10lb and 14.5lb. Below are photos;

Thanks Kev of Birmingham

First ever fish

Hello,

Thought you chaps at the BAA would like to see this picture. The picture is of my son Finlay Garner aged 4 years proudly showing off the first ever fish ever caught on his first fishing trip 3 weeks ago, a Roach I think?

This was caught on the canal by The Lock public house in Woverley Nr Kidderminster using a float and maggots within 5 mins of casting out.

We received great advice from Mal himself at Mal Story's in Kidderminster. He told me where to take Finlay what bait to use and what float to use right down to where to cast out to and the depth of the line. You would not get that knowledge and advice from Go-Outdoors or Sports Direct

My son now is truly hooked

This would make a lovely front cover for the next issue of BAA booklet

Kind regards

Hadrian

Fishing News Record

for last 12 months

fish/catcher	lb	oz	location	method	edition
Barbel					
			River Severn		
Steve Swain	13	5	Mid Severn	Pellet and feeder	April 2012
Malcolm Ford	12	3		Luncheon meat	Aug 2012
Steve Swain	12		Mid Severn	Halibut pellet hook bait on size 7 hook, pellet & hemp feeder	April 2012
Steve Swain	11		Mid Severn	Halibut pellet hook bait on size 7 hook, pellet & hemp feeder	April 2012
Brian Newstead	10	14	Holt Fleet	14mm halibut pellet	May 2012
Reece Wilkes	9	7	Arley		Oct 2011
Dave Mantle	9	4	Highley		Nov 2011
Phil Milnethorpe	9		Stanley Waters		Nov 2011
Roy Price	9	1	Arley	2 x 8mm halibut pellets over bed of 3mm pellets	Aug 2012
Bob Bennett	9	1	Erdington	2 x 12mm halibut pellets	Aug 2012
Andy Lea	8	9	Danery	3 x 8mm halibut pellets fished over pellett, groundbait and hemp mix	July 2012
			River Avon		
Chris Blunt	15	4	Fladbury	2 x 11mm pellet	April 2012
Chris Blunt	14	1	Fladbury	2 x 11mm pellet	April 2012
Big John	14		Fladbury	2 x 8mm hair rigged halibut pellets on 12 hook with boilies & pellets in PVA bag on hook.	Nov 2011
David Holland	10	12	Wasperton		Aug 2012
Rob Holland	10	8	Wasperton		Aug 2012
Richard Edwards	10	4	Fladbury		Nov 2011
Richard Edwards	10	3	Fladbury		Nov 2011
Steve Welland	10		Wasperton	Meat	April 2012
Peter Niblett	9		Nafford	Hair rigged pellet.	Oct 2011
Chris Blunt	8	12	Fladbury	Pellet	April 2012
Tim Gilson	6	8	Nafford		Jan 2012
David Holland	6		Fladbury		Jan 2012
David Johnson	5	1	Fladbury	12m bloodworm boilie, barbel bomb & hemp groundbait	Mar 2012

			River Teme		
Barry Hope	13		Broadwas		Oct 2011
John Morgan	10	5	Stanford Bridge		April 2012
Steve Welland	10		Stanford Bridge		Aug 2012
Kevin Wilson	8	8	Stanford Bridge		Nov 2011

Bream

			River Severn		
Graham Cole	8	13	Birds Meadow		Nov 2011
Pete Jones	7	8	Birds Meadow	Magic Black ground bait feeder, small worm and red maggot on hook.	Dec 2011
Ben Keen	6		Ladyham	Maggot/groundbait feeder	July 2012
			River Avon		
David Johnson	7	5	Fladbury	2 x 6mm elipse pellet.	Dec 2011
Oli Johnson	6		Fladbury	2 x 6mm elipse pellet.	Dec 2011
Graham Beck	6		Marlcliff	Maggots/maggot feeder	Sep 2012
			Pools		
Darren Davies	6		Mythe Pool	Double sweetcorn with open end feeder	June 2012
Shawn Townsend	5	8	Stubbs Pool	Mainline Cell boilies.	Dec 2011
Kevin Smith	5		Coppice		May 2012
Kevin Smith	4	8	Coppice		May 2012
Kevin Smith	4		Coppice		May 2012
Colin ?	4		Coppice		Sep 2012

Common Carp

			Pools		
John Morgan	22	5	Coppice	Bottom fished boilie	June 2012
Kevin Smith	21		Coppice		Oct 2011
Jack Parkes	20	2	Coppice		April 2012
Kevin Smith	20		Coppice		May 2012
Sam Chapman	19	6	Mythe		Aug 2012
Kevin Smith	17		Uckinghall		June 2012
Kevin Smith	17		Coppice		Sep 2012
Kev Abel	15		Coppice		Sep 2012

Ghost Carp

			Canals		
John Morgan	24	8	Staffs & Worcs	Bottom fished boilie	June 2012

Leather Carp

Canals

Steve Ridd	13	5	Trent & Mersey Canal, Fradley	Foul hooked when plugging for predators	Feb 2012

Mirror Carp

Pools

Brendon Almquest	31		Coppice		Nov 2011
Michael Cross	31		Coppice	Boilie	April 2012
John Morgan	29	11	Coppice	Zig rigged pop-up	June 2012
Greeny	24		Coppice		Oct 2011
Kevin Smith	20		Coppice	Boilie	April 2012
Kevin Smith	17		Coppice		May 2012
Colin ?	11		Coppice		Sep 2012

Chub

River Avon

Paul, David Wood	6	7	Marlcliff		Sep 2012
Paul, David Wood	6	5	Marlcliff		Sep 2012
Matthew Smith	6	0	Pershore	2 x 12mm halibut pellet	Aug 2012
Chris Blunt	4	12	Fladbury	Bread	April 2012
Tim Gilson	3	10	Nafford	Luncheon meat.	Jan 2012

River Teme

Cameron Preece	4	4	Broadwas		Sep 2012

Grayling

River Teme

Tim Gilson	1	0	Lindridge	Ledgered maggot	April 2012

Perch

Pools

Tim Gilson	2	9	Coppice	Float fished maggot.	Jan 2012

Pike

River Avon

Jonathan Harcourt	18	7	Fladbury	Wobbled smelt.	Oct 2011
Neil Walker	16	7	Fladbury	Paternostered sardine.	Feb 2012
Neil Walker	13	9	Fladbury	Paternostered sardine.	Dec 2011
Tom George	13	8	Fladbury	Lamprey dead bait.	Dec 2011

Roach

River Severn

Andy Lea	2	4	Danery	3 x 8mm halibut pellets fished over pellet, groundbait and hemp mix	July 2012

Tench

Pools

Cliff Townsend	6	4	Mythe Pool	Red maggot block end feeder.	Nov 2011
Tim Gilson	4	3	Apperley		Oct 2011

Zander

River Avon

Rob Hawkswood	8	8	Pensham	Ledgered mackerel.	Jan 2012

Match Reports

If you want to report the results of a contest you have organised on BAA waters, please email details.

Blue Ball Angling Club Sunday 12th August Pensham No 3

1st	Brian Wellings	1lb	3oz	
2nd	Paul Mason	1lb	1oz	
3rd	Brian Marsh		14oz	8d

Report from Brian Marsh

Nature Views

Red Kites in the Severn Valley

We are all used to seeing Buzzards and hearing their distinctive call when fishing the River Severn. It now appears that another large hawk is taking up residence in the valley. The Fisheries Team were at Arley on the 13th August, clearing swims on the left bank upstream of the car park. A large hawk was seen flying over the field on the same bank whilst being mobbed by resident rooks from the nearby wood. Its distinctive V tail and red colouring identified it as a Red Kite rather than the usual Buzzard.

If you see Red Kites when fishing at one of our waters, please let us know.

Pictures sourced from Wikipedia.

Unusual birds at Fladbury

Colin Townsend, one of our bailiffs and a member of the Fisheries Team spotted this strange looking duck at Fladbury.

He checked it out on Wikipedia and identified it as a Muscovy Duck which originates from Mexico, Central and South America. Wild ones in this country have probably escaped from breeders and gone native.

Colin also reported a lone Black Swan which patrols the same stretch of water and when it calls produces quite a unique sound. These swans originate from Australia and have been introduces into ornamental gardens in this country, escapes are quite common.

Evesham Festival

As reported in the August edition, the BAA had a stand at the annual Evesham Angling Festival at Crown Meadows over the August Bank Holiday weekend.

A happy Tombola winner!

The BAA Festival team

The weather was fair, especially on Sunday, the busiest day. The Tombola was a great success attracting many visitors to the stand. We signed up a good number of new members with a Festival special offer of 16 months membership for the price of 12 and had the opportunity to talk to many anglers visiting the Festival.

Hadrian Garner also joined us on the BAA stand to talk to anglers about the dangers of Weils Disease and his product Drweils Hand Sanitiser to prevent infection. A letter from Hadrian is copied below.

Dear John

I can't thank you and the BAA team enough for allowing me to go on their stand and talk about Drweils Hand Sanitiser to their members and new sign ups over the three days at the Evesham Festival.

The response from the fishing community was fantastic I had 7 people approach me stating they had suffered from Weils Disease and they stated how glad they were that someone had launched a product to educate those taking risks.

I had particular interest from the youth coaches who look after the young anglers.

May I say that your team made me feel really welcome on the stand and I mucked in as much as I could pulling in the crowd on the tombola.

On the last day I managed to take some pictures of the BAA team on site and hope these will be good for the website.

I will send them in a number of emails due to size

Kind regards

Hadrian
Drweils Ltd
07896670582

Archive Extracts

Midland Angler

Copied below is an extract from the Midland Angler, the forerunner to the BAA News.

March 1948 edition

Cupping the Ground-bait

by Captain L. A. Parker

THIS is a method often successful when all other methods fail, and can be employed under any conditions of water or weather. Although recommended for float-ledgering, it can be used for any style of ledgering provided the ground-bait is made stiff enough to withstand the strain of a long cast.

The usual method of ground-baiting when ledgering is to pinch some either round the shot of your float tackle or on the lead if ledgering in the usual manner. This method is quite all right, but we can go one better. In the first place, the idea of putting ground bait on the shot or ledger is to attract fish to your bait, so why not attract them to the very spot where your bait lays, by putting it round the bait, or partially so.

We all know how readily fish feed on ground-bait and I have proved to my own satisfaction with the aid of a water telescope, that nine times out of ten fish start feeding on the ground-bait first. Hence the importance of having your bait near to it.

Cupping the ground-bait is a very simple process. First you make up a small ball about the size of a walnut and pinch it round the gut of the hook length. Then press your finger into it at the end nearer the bait and so make a hole or cup, so to speak. Now run the ground-bait down on to the bait, when it will be partially hidden from view. Do not use stiff ground-bait, but keep it as light as conditions of water will allow.

You now have things as they should be, the fish are attracted to your ground-bait, start feeding on it, and quickly discover a more tempting morsel which they invariably go for instead of continuing to feed on the ground-bait. In any case, your chances of catching fish are much better because you have attracted them to the "exact spot."

I used this method as a lad and do so today whenever I am float fishing from the bank and about to have my lunch. I push my float up eighteen inches or so, on with a piece of crust or paste and groundbait cup, and into the water it goes. This must be a gentle action and in the right spot, because you do not want to drag the ground-bait along the bottom and so remove it from the bait. I have had my lunch in discomfort many times when fishing this way and also when I have decided to give swimming a rest—may you be treated likewise.

When the river is in flood is also a favourite time of mine to use this method. I walk along the bank trying all the shallow lay-byes, first with crust, then with worm or paste, but always using the cup ground-bait. I have been astounded many times by the ferocious nature of the bites and the number of fish caught.

The reason for this is undoubtedly due to the fact that fish start feeding on the ground-bait and continue to do so because nothing disturbs or happens to them. They have fed on it many times before, their suspicion is allayed, and finding a far more attractive bait in the centre, they take it with gusto. Stiff ground-bait on the hook is also very deadly when fishing this way.

Fish Migrations.

During the summer of 1947, an investigation of the migrations of salmon and sea-trout was carried out by the Ministry of Agriculture off the mouth of the Yorkshire Esk at Whitby. 66 fish were netted and released alive after a distinctive mark consisting of a small celluloid tube containing a slip of paper with instructions as to the return of the marks had been attached to the dorsal fin by a loop of silver wire.

Since then, fifteen fish or their markings have been returned. Of the recaptured fish, nine were taken within two miles of the place of marking after varying periods of liberty. The remaining five travelled greater distances. Three were accounted for off the Northumberland coast some seventy miles north of the marking station, one—a sea trout—was taken by rod and line in the Coquet and the other was found in a tributary of the Tweed on December 13th, 1947, over five months after being marked. Further experiments this summer will, it is hoped, lead to a fairly clear picture of the migrations of salmon and sea-trout.

Fisheries Report

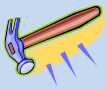

The Fisheries Work party has carried out work at the following fisheries since the last edition;

River Avon
Charlton 4, 5, 6 & 7
Fladbury down stream

River Teme
Eardiston Mill downstream of car park

River Severn
Arley LB 3, 4, 5 & 6
Quatford 1 & 2
Ribbesford downstream of car park by football ground
Ripple and Birds Meadow

We have been slowed by the rain in August having to abandon completion of the downstream end of Ribbesford and upstream of the car park at Eardiston Mill.

Readers' Letters

If you have any items, thoughts, issues you want to air in the BAA news, please email it to baajnw@btinternet.com titled for attn of BAA News Editor.

When sending in a comment can you please let us know if you don't want your name included?

The Editor will act as moderator for items to be included.

Wednesday spent most of the day fishing on the surface; catch consisted of five carp up to 16½lbs, one of which was a 12lb mirror. All were in good condition no damage found. Condition of the lake very good no litter to be seen. Another good day at Coppice thanks to you all at BAA for sorting the problem.

Ted Jones

I read the news reports on here every month with great interest, and a while back some kind soul posted all the sat nav directions for all the fisheries. Now being useless when it comes to finding these venues I thought what a god send that is! But now looking for this post to print it off I can't find it would you be good enough to e mail it or re print it again in next months news reports.

Thanks in advance David Harley

Ed; satnav info' re-copied below.

"You have reached your destination"

Fisheries Satnav guide

In recent editions of the Guide to Waters and on the BAA website 'Where to fish' pages, Ordnance Survey National Grid Reference Coordinates have been included for all our fisheries except canals. These are provided for anglers to quote if they need to make a 999 call from a fishery to enable the emergency services to locate them.

The table below includes all the BAA Ordnance Survey National Grid Reference Coordinates with their equivalent Latitude and Longitude values. The conversion was done using the following website;

http://www.movable-type.co.uk/scripts/latlong-gridref.html

My thanks to Chris Veness who created the website.

Most satnav devices accept Latitude/Longitude inputs, so you can now use your satnavs to guide you to our fisheries.

Some of our fisheries have more than one car park; the list below only provides a satnav Lat/Long reference to the car park associated with the OS reference. So if you visit one of our other fishery car parks and have your satnav with you, record its' Lat/Long reference and email the information to the BAA. I can then add it to the list and provide regular updates (that's why I've included a version number).

A small word of caution, I used my satnav when visiting Stanley fishery on the Severn (Guide page 44). As the OS reference is for a location about a ½ mile from the road down a farm track, my satnav could not plot a direct route as it does not hold a map of the track. It plotted a route to the other bank and then crossed the river where no bridge exists. In this and similar cases I will update the list with a satnav reference for the access point to the car park on the public highway.

If you find any problems or have additional Lat/Long references you want added please let us know?

Birmingham Anglers Association.
Ordnance Survey National Grid References for Emergency Services,
&
equivalent Latitude/Longitude (WGS-84) for Satnavs.
For nearest vehicular access point to fisheries by name.

Fishery	2012 Guide Page	999 OS grid ref	Satnav Latitude	Satnav Longitude
Anker				
Bolehall	7	SK 215 039	52°37′58.36″N	001°40′58.89″W
Avon				
Manor Farm	8	SP 258 587	52°13′34.86″N	001°37′22.70″W
Barton & Bidford RB	9	SP 116 514	52°09′40.33″N	001°49′51.99″W
Bidford LB, Marcliff	10	SP 093 505	52°09′11.35″N	001°51′53.12″W
Salford Priors	12	SP 081 505	52°09′11.42″N	001°52′56.26″W
Cleeve Prior	14	SP 073 487	52°08′13.20″N	001°53′38.50″W
Evesham Swifts Water & Parks Farm	15	SP 044 444	52°05′54.14″N	001°56′11.23″W
Charlton, Cropthorne	16	SP 999 461	52°06′16.78″N	000°32′31.52″W
Wood Norton	17	SP 018 466	52°07′05.40″N	001°58′27.83″W
Chadbury Meadows	18	SP 002 472	52°07′24.83″N	001°59′51.95″W
Fladbury	19	SP 099 459	52°06′42.43″N	001°51′22.03″W
Lower Moor	20	SO 975 467	52°07′08.62″N	002°02′13.91″W
Wick	21	SO 957 466	52°07′05.34″N	002°03′48.54″W
Pershore L&RB, Pensham	22	SO 940 445	52°05′57.32″N	002°05′17.79″W
Nafford, Eckington	23	SO 939 417	52°04′26.69″N	002°05′22.86″W
Bredon, Wood End,Mythe Farm	24	SO 905 365	52°01′38.21″N	002°08′20.92″W
Lugg				
Dinmore, Marden, Moreton	25	SO 509 507	52°09′10.23″N	002°43′06.00″W
Mease				
Harleston	27	SK 214 116	52°42′07.57″N	001°41′02.41″W
Netherseal	28	SK 267 107	52°41′37.60″N	001°36′20.32″W
Salwarpe				
Claines	29	SO 845 602	52°14′24.78″N	002°13′39.64″W
Severn				
Aberbechan	31	SO 143 933	52°31′52.53″N	003°15′50.56″W
Forden	33	SJ 215 019	52°36′34.71″N	003°09′35.89″W
Buttington Bridge	34	SJ 256 113	52°41′40.94″N	003°06′05.60″W
Pool Quay, Maesydd & Rhyddesgyn	35	SJ 273 132	52°42′43.25″N	003°04′36.57″W
Underdale	36	SJ 507 139	52°43′15.41″N	002°43′50.14″W
Knowle Sands	37	SO 733 905	52°30′43.85″N	002°23′38.81″W
Danery	38	SO 737 910	52°31′00.10″N	002°23′17.74″W
Eardington, Brook Section	39	SO 731 887	52°29′45.56″N	002°23′48.90″W
Quatford	40	SO 738 902	52°30′34.23″N	002°23′12.20″W
Hampton Loade LB	42	SO 747 865	52°28′34.64″N	002°22′23.45″W
Hampton Loade B Section	43	SO 746 864	52°28′31.39″N	002°22′28.73″W
Arley RB, LB, Harbour, Alveley, Stanley, Hextons Farm, Kinlet	44	SO 752 818	52°26′02.62″N	002°21′55.69″W
Trimpley	45	SO 769 791	52°24′35.50″N	002°20′25.00″W
Ribbesford	46	SO 786 733	52°21′28.04″N	002°18′53.70″W
Blackstone	47	SO 789 737	52°21′41.03″N	002°18′37.93″W
Newhall Meadow	50	SO 808 709	52°20′10.66″N	002°16′56.91″W
Ladyham	52	SO 814 659	52°17′28.92″N	002°16′24.21″W
Holt Fleet, Lock Island	53	SO 822 634	52°16′08.10″N	002°15′41.51″W
Grimley, Hallow	54	SO 841 608	52°14′44.16″N	002°14′00.83″W
Severn Stoke	55	SO 848 444	52°05′53.44″N	002°13′21.27″W
Bushley	56	SO 856 387	52°02′49.03″N	002°12′38.36″W
Ripple, Birds Meadow	57	SO 878 348	52°00′43.00″N	002°10′42.37″W
Deerhurst, Apperley	58	SO 857 287	51°57′25.38″N	002°12′31.60″W

Fishery	2012 Guide	999	Satnav	
	Page	OS grid ref	Latitude	Longitude
Stour				
Stourton Castle	59	SO 860 848	52°27'41.09"N	002°12'24.27"W
Teme				
Eastham Bridge	60	SO 659 690	52°19'06.56"N	002°30'03.43"W
Lindridge, Eardiston	61	SO 677 685	52°18'50.77"N	002°28'28.19"W
Puddleford	62	SO 687 677	52°18'25.09"N	002°27'35.12"W
Broadwas	63	SO 753 555	52°11'51.46"N	002°21'43.43"W
Cotheridge	64	SO 775 551	52°11'38.85"N	002°19'47.46"W
Leigh & Ox Bow Lake	65	SO 771 545	52°11'19.37"N	002°20'08.38"W
Stanford Bridge	67	SO 715 658	52°17'24.15"N	002°25'06.70"W
Bransford	68	SO 804 532	52°10'37.76"N	002°17'14.33"W
Trent				
Handsacre	69	SK 090 166	52°44'50.63"N	001°52'02.54"W
Pools				
Uckinghall	70	SO 864 376	52°02'13.50"N	002°11'56.21"W
Apperley	71	SO 857 287	51°57'25.38"N	002°12'31.60"W
Nordley	72	SO 685 970	52°34'13.28"N	002°27'55.65"W
Mythe Pool	73	SO 884 344	52°00'30.10"N	002°10'10.85"W
Walcot East Lake	74	SO 347 853	52°27'43.84"N	002°57'42.48"W
Stubbs	75	SP 073 487	52°08'13.20"N	001°53'38.50"W
Coppice Lake	76	SO 998 566	52°12'29.06"N	002°00'13.01"W

Version v1.0 02Feb2012

Dave Harrell Tactics

Dave Harrell and the Angling Times have kindly given us permission to republish his articles in the BAA News. They should be of particular benefit for those fishing the River Severn.

As the articles are formatted for the Angling Times which is a larger format than the BAA News, copying them into this magazine results in a significant loss of detail. I have therefore provided hyperlinks to a PDF of each article stored on Dave Harrell's website (hyperlink below);

http://www.daveharrellangling.com/

To access the articles Ctrl + Click on the selected hyperlink beneath each article thumbnail below. You will need to have your computer connected to the internet to do this. You can then increase the viewing size of the downloaded PDF using either your browser or Adobe Reader controls.



GET ON THE FLOAT! hyperlink

TIPS FOR RIVER SUCCESS hyperlink

BIG RIVER... BIG BAITS! hyperlink

FEEDER TRICKS hyperlink

SMELLY BAITS... hyperlink

THE SWIM THAT MADE HISTORY hyperlink



CONTROL YOUR FLOATS hyperlink

LAYING IT ON THICK hyperlink

PELLETS THE KEY TO BIG CHUB hyperlink